

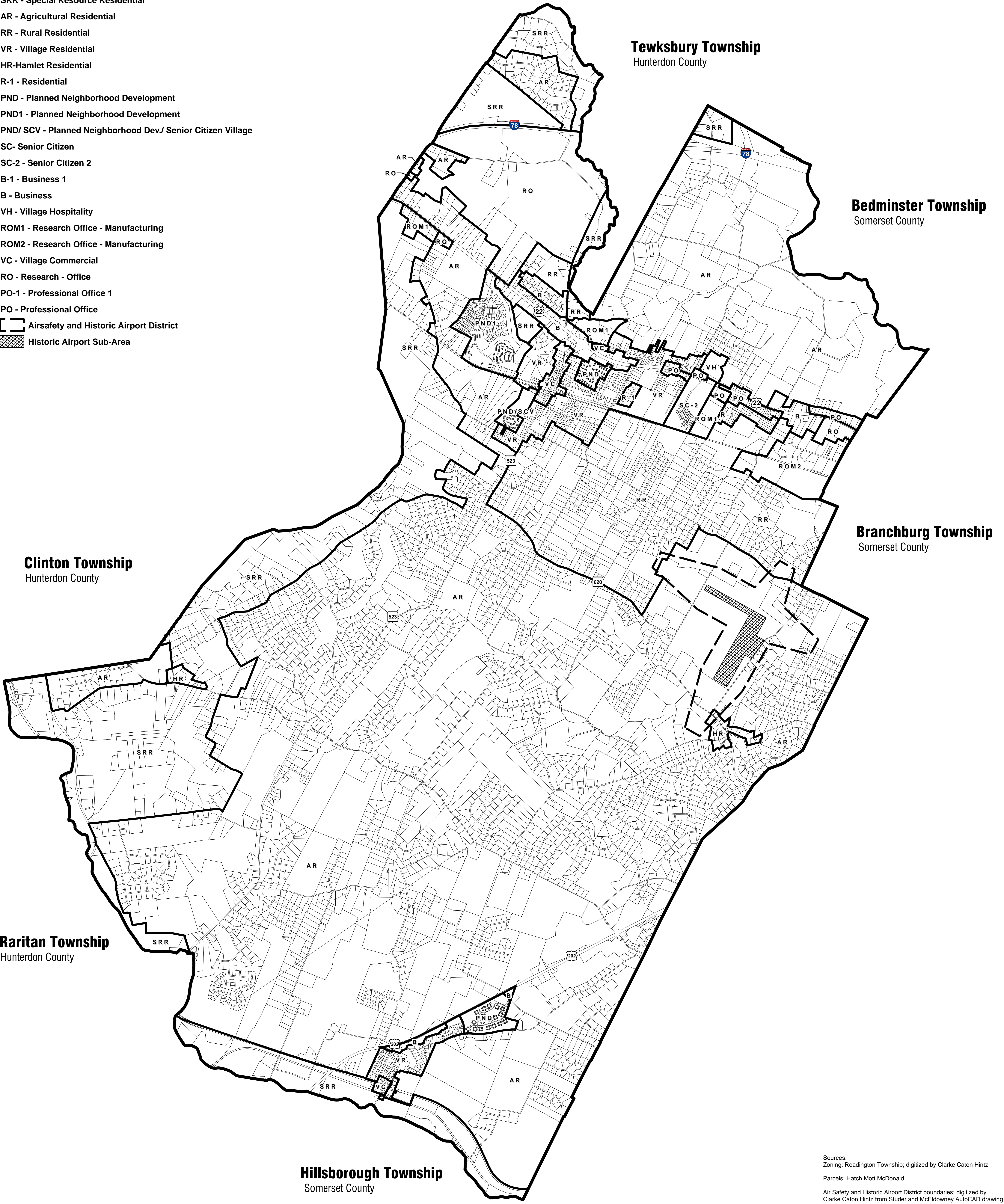


**Legend**

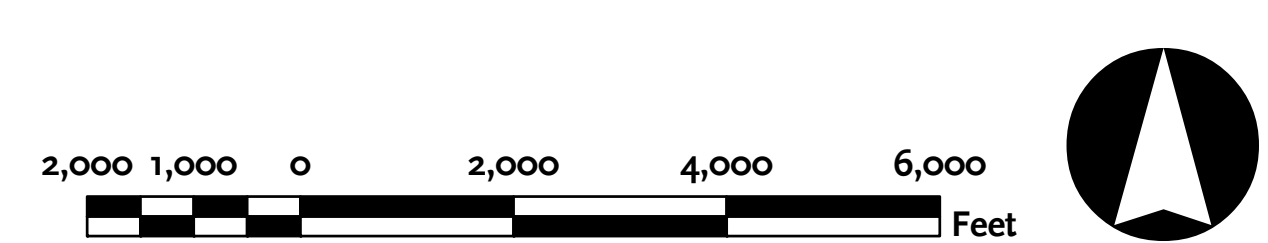
**Zone**

- SRR - Special Resource Residential
- AR - Agricultural Residential
- RR - Rural Residential
- VR - Village Residential
- HR - Hamlet Residential
- R-1 - Residential
- PND - Planned Neighborhood Development
- PND1 - Planned Neighborhood Development
- PND/SCV - Planned Neighborhood Dev./ Senior Citizen Village
- SC - Senior Citizen
- SC-2 - Senior Citizen 2
- B-1 - Business 1
- B - Business
- VH - Village Hospitality
- ROM1 - Research Office - Manufacturing
- ROM2 - Research Office - Manufacturing
- VC - Village Commercial
- RO - Research - Office
- PO-1 - Professional Office 1
- PO - Professional Office
-  Airsafety and Historic Airport District
-  Historic Airport Sub-Area



Sources:  
 Zoning: Readington Township; digitized by Clarke Caton Hintz  
 Parcels: Hatch Mott McDonald  
 Air Safety and Historic Airport District boundaries: digitized by Clarke Caton Hintz from Studer and McEldowney AutoCAD drawing "Map for Chambers Brook & Holland Brook Greenway" March 3, 2005 Drawing No 5761\_F signed by H. Clay McEldowney

Adopted July 6, 2009



# Zoning Map

Readington Township, Hunterdon County, NJ July 2009

**Clarke Caton Hintz** ● ● ●  
 Architecture  
 Planning  
 Landscape Architecture