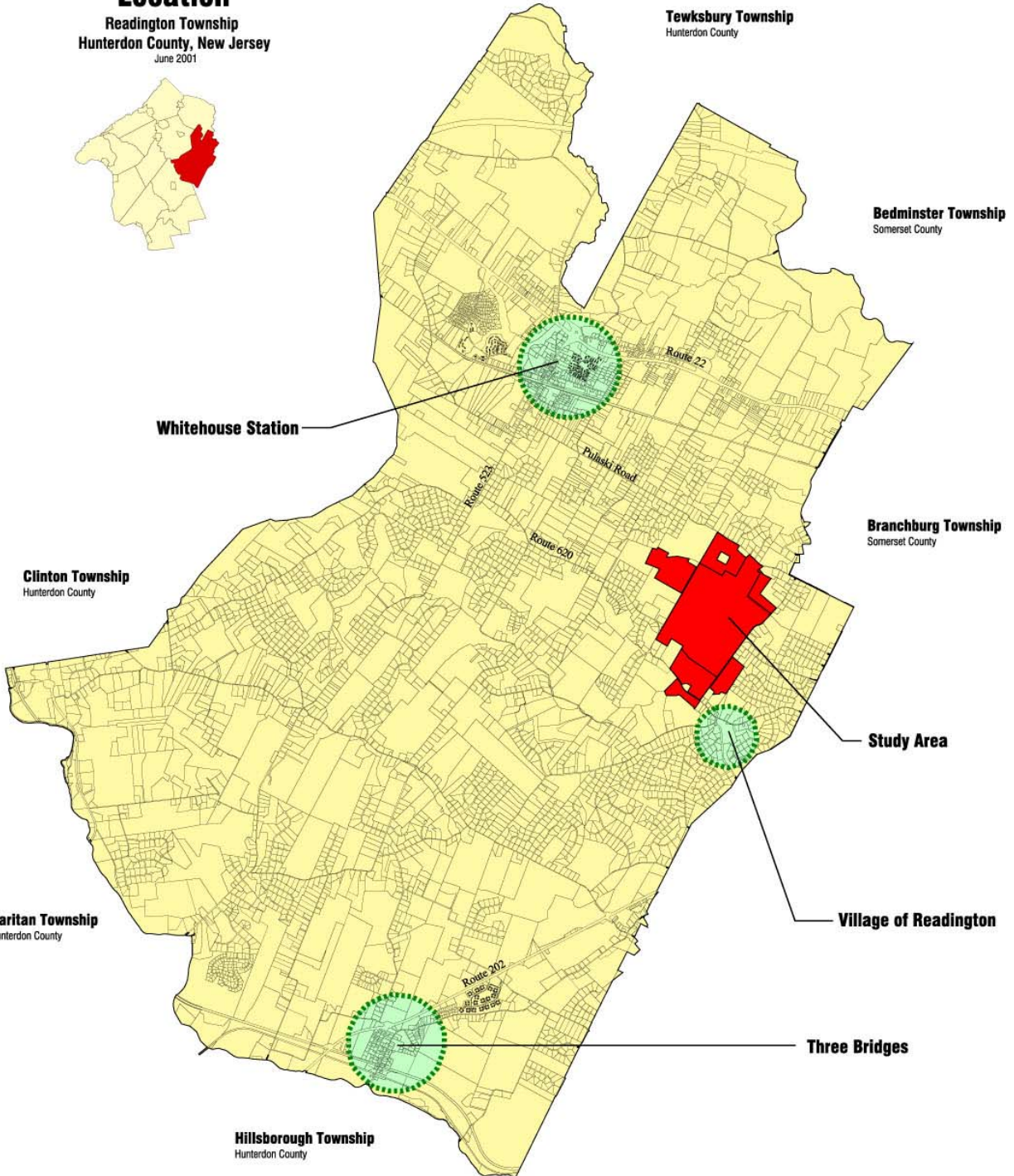


Study Area Location

Readington Township
Hunterdon County, New Jersey
June 2001



2000 0 2000 4000 6000 8000 Feet

Base Map Source: Thomas L. Yager & Associate., June 2001.

CLARKE ♦ CATON ♦ HINTZ
A Professional Corporation

Study Area
2000 Aerial Photo

Readington Township
Hunterdon County, New Jersey
June 2001



2000 0 2000 4000 6000 8000 Feet

Base Map Source: Thomas L. Yager & Associates., June, 2001.
ENVIRONMENTAL INVENTORY FOR SOLBERG PROPERTIES.

CLARKE ♦ CATON ♦ HINTZ
A Professional Corporation



Block 48 Lot 23 at Lightfield Road



Block 67 Lot 2 at Thor Solberg Road

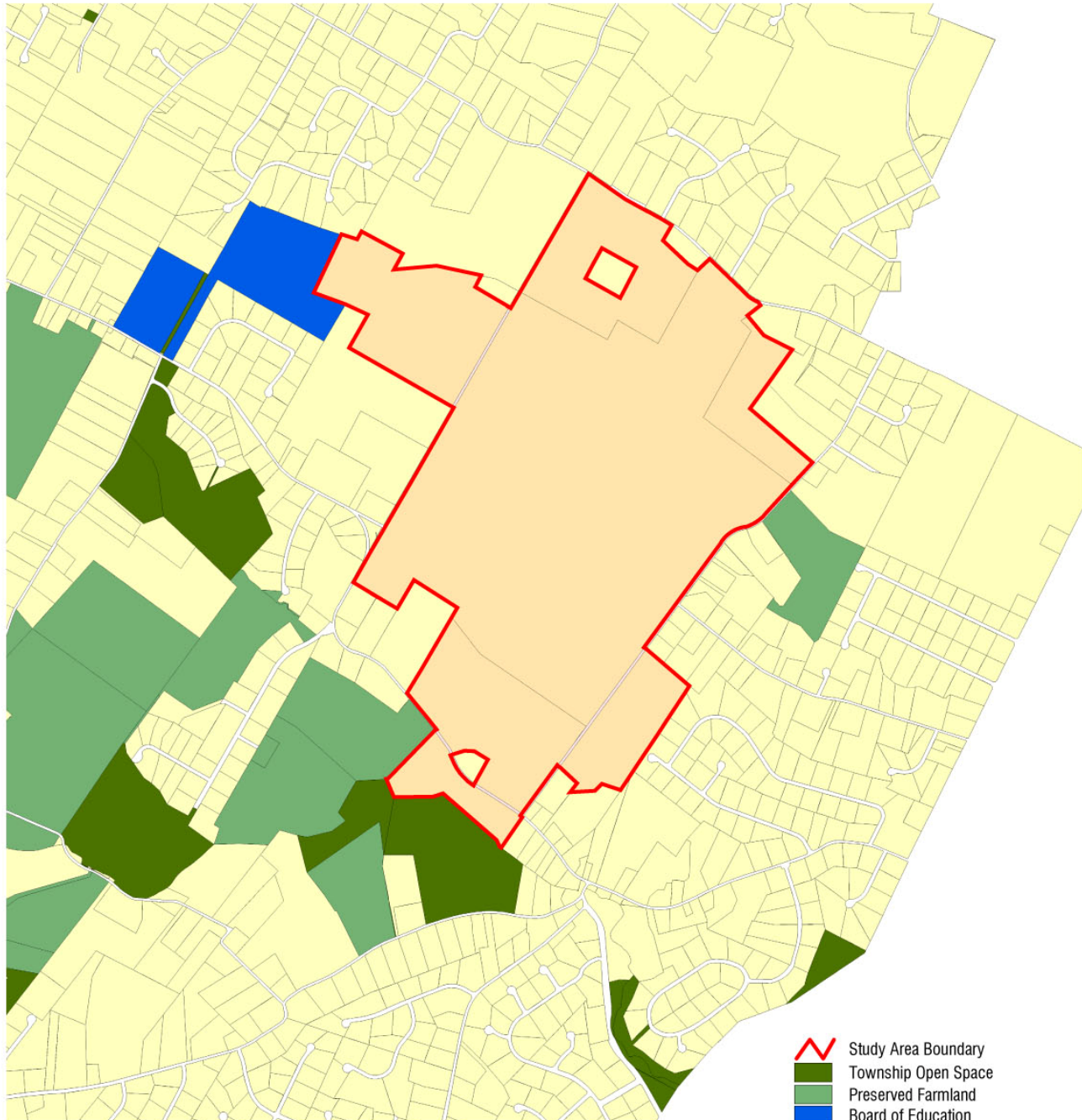






Block 56 Lots 1, 3, 6 & 8 at Thor Solberg Road



Block 55 Lot 33 at Readington Road

Study Area
Open Space & Preserved Farmland
Readington Township
Hunterdon County, New Jersey
June 2001



-  Study Area Boundary
-  Township Open Space
-  Preserved Farmland
-  Board of Education

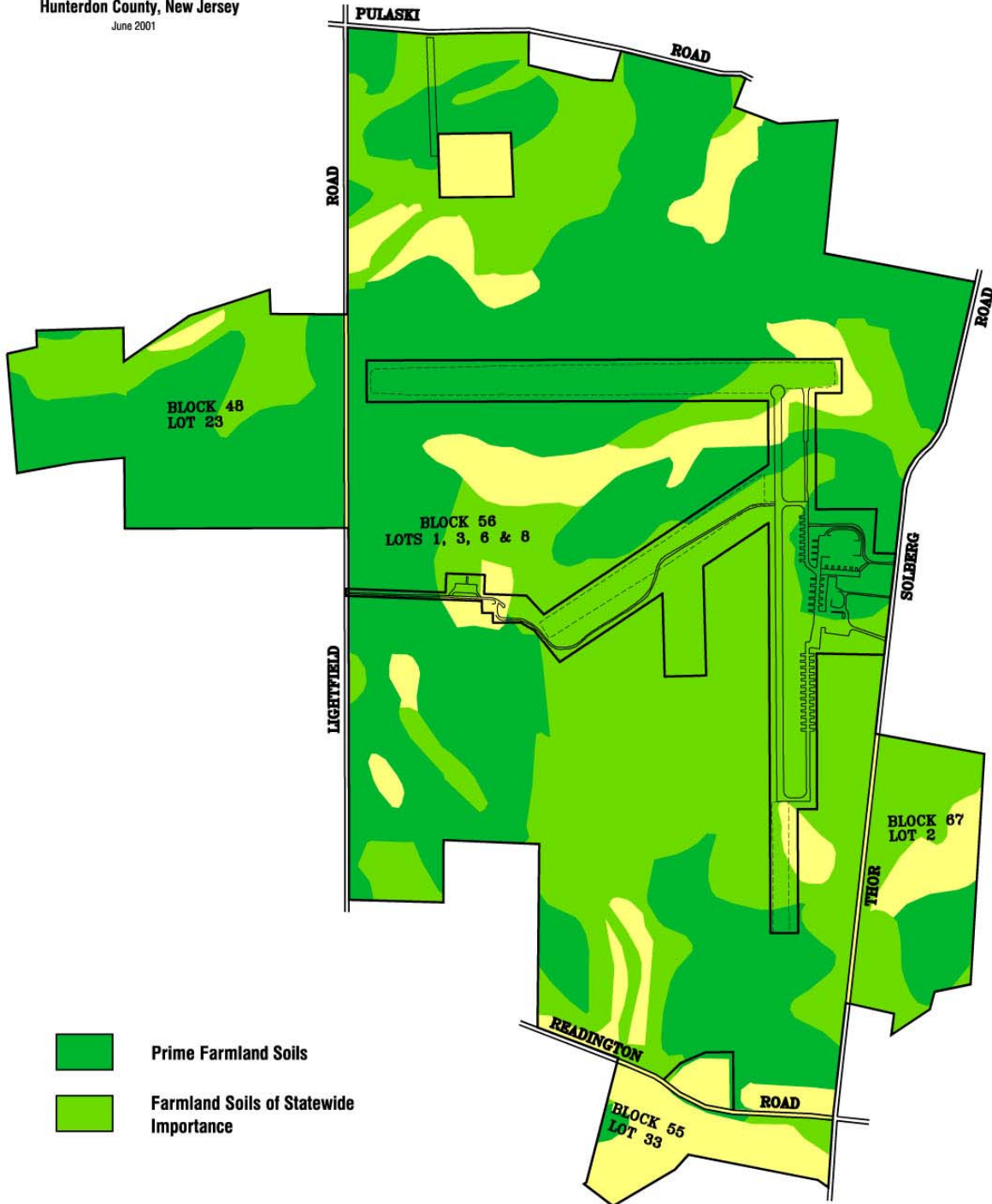


0 415 830 1,660 2,490 3,320 Feet

Base Map Source: Thomas L. Yager & Associates., June, 2001.

CLARKE • CATON • HINTZ
A Professional Corporation

Study Area
Agricultural Soils
 Readington Township
 Hunterdon County, New Jersey
 June 2001



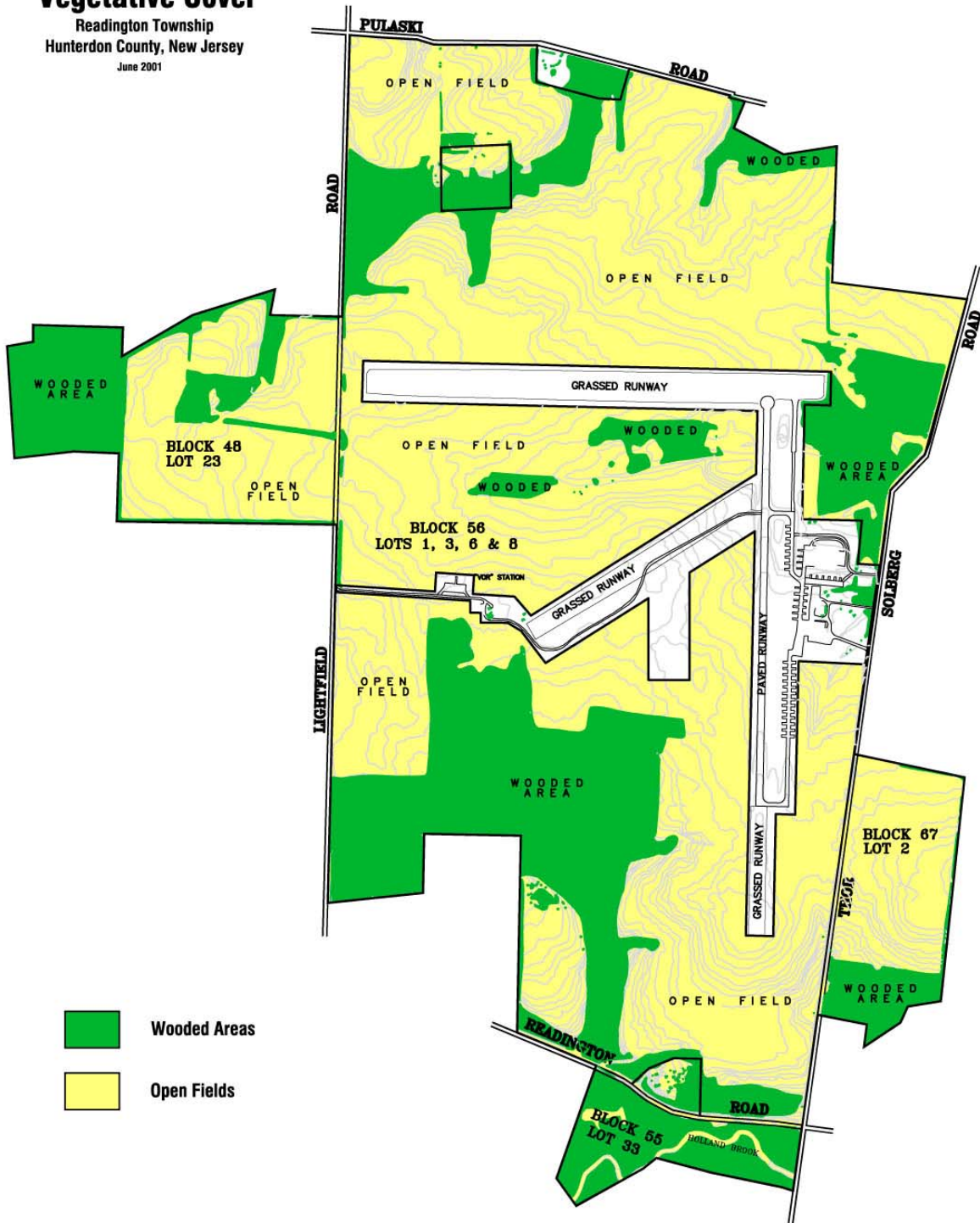
Survey information from Thomas L. Yager & Associates, March 20, 2001.
 ENVIRONMENTAL INVENTORY FOR SOLBERG PROPERTIES.

This map was developed using New Jersey Department of Environmental Protection Geographic Information System digital data, but this secondary product has not been verified by NJDEP and is not state-authorized.

CLARKE ♦ CATON ♦ HINTZ
 A Professional Corporation

Study Area Vegetative Cover

Readington Township
Hunterdon County, New Jersey
June 2001



- Wooded Areas
- Open Fields



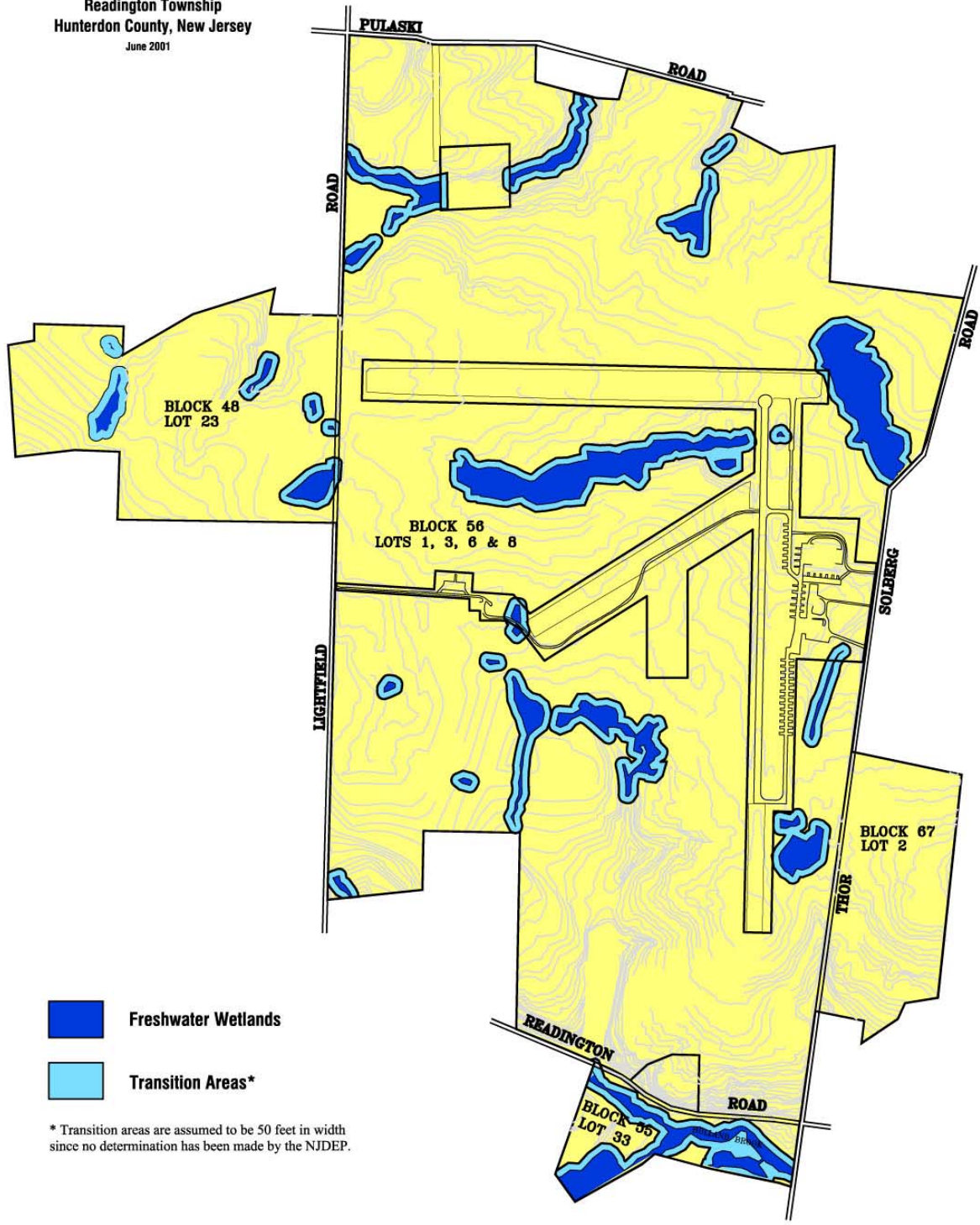
400 0 400 800 1600 Feet

Survey and vegetation information from Thomas L. Yager & Associates., March 20, 2001.
ENVIRONMENTAL INVENTORY FOR SOLBERG PROPERTIES.

CLARKE ♦ CATON ♦ HINTZ
A Professional Corporation

Study Area Freshwater Wetlands

Readington Township
Hunterdon County, New Jersey
June 2001



- Freshwater Wetlands
- Transition Areas*

* Transition areas are assumed to be 50 feet in width since no determination has been made by the NJDEP.

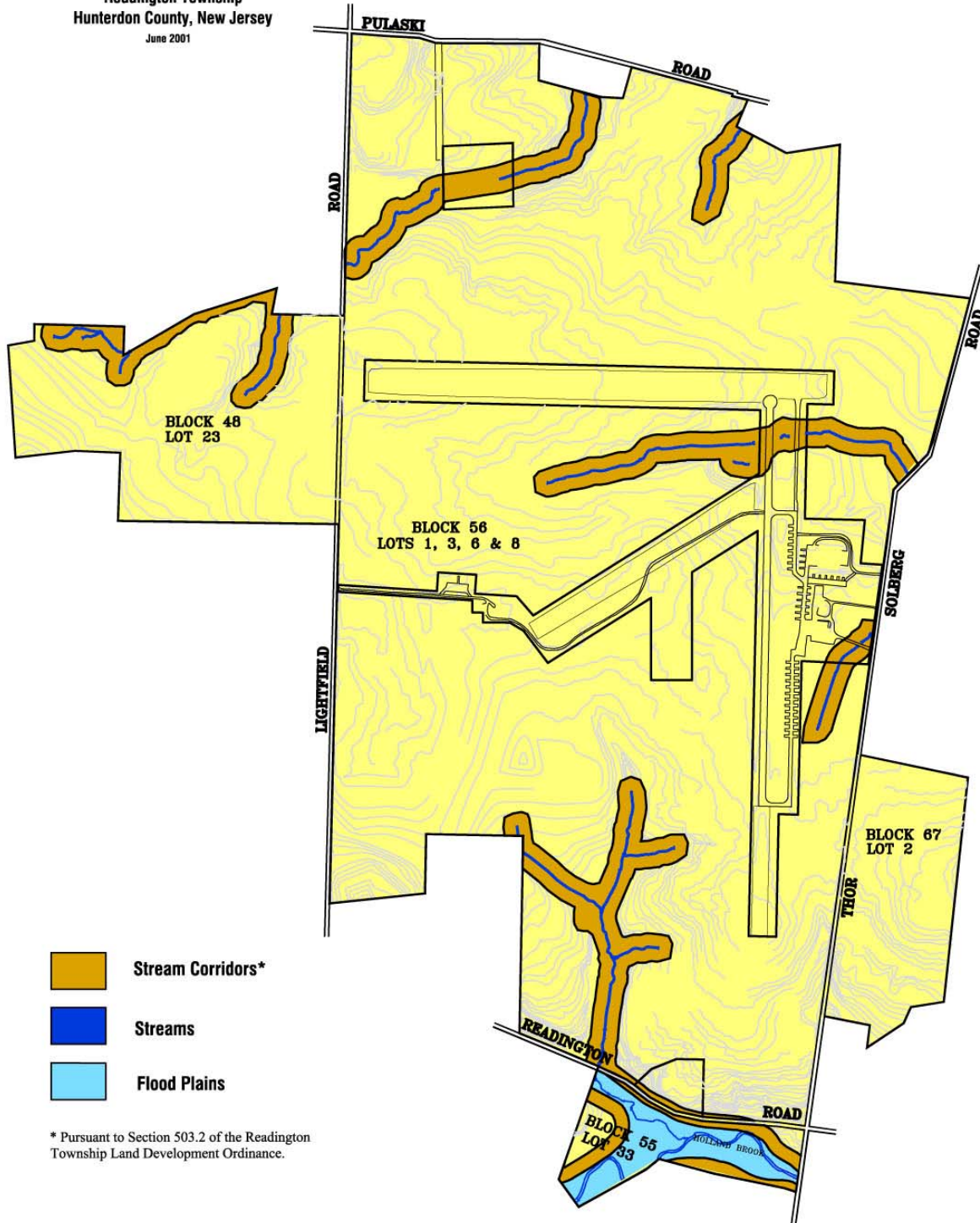





Survey and wetland information from Thomas L. Yager & Associates, March 20, 2001.
ENVIRONMENTAL INVENTORY FOR SOLBERG PROPERTIES.

CLARKE ♦ CATON ♦ HINTZ
A Professional Corporation

Study Area Streams, Stream Corridors and Flood Plains

Readington Township
Hunterdon County, New Jersey
June 2001



-  Stream Corridors*
-  Streams
-  Flood Plains

* Pursuant to Section 503.2 of the Readington Township Land Development Ordinance.



400 0 400 800 1600 Feet

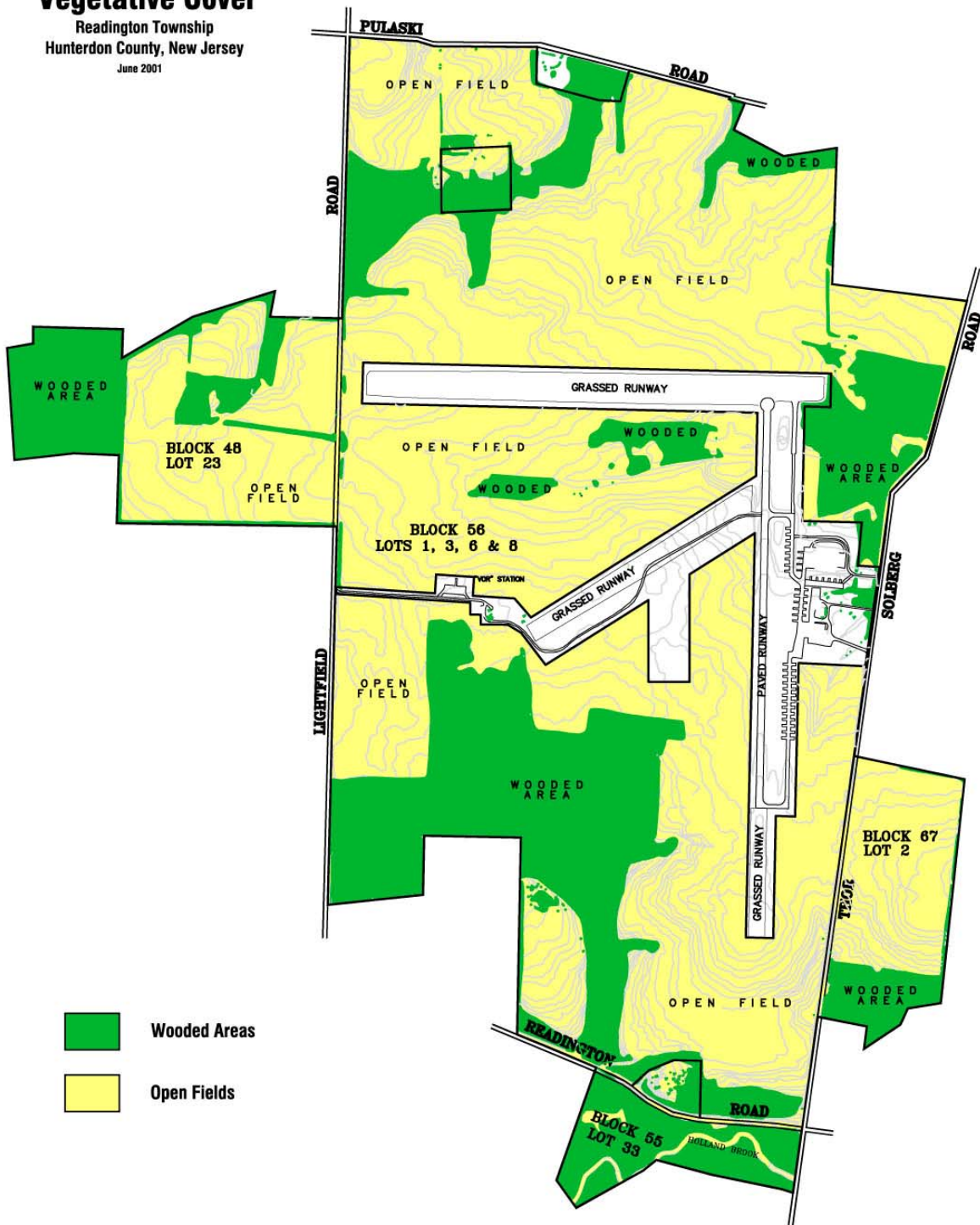
This map based on Thomas L. Yager & Associates., March 20, 2001.
ENVIRONMENTAL INVENTORY FOR SOLBERG PROPERTIES.

CLARKE ♦ CATON ♦ HINTZ

A Professional Corporation

Study Area Vegetative Cover

Readington Township
Hunterdon County, New Jersey
June 2001



400 0 400 800 1600 Feet

Survey and vegetation information from Thomas L. Yager & Associates., March 20, 2001.
ENVIRONMENTAL INVENTORY FOR SOLBERG PROPERTIES.

CLARKE ♦ CATON ♦ HINTZ
A Professional Corporation



Church in the Village of Readington

Study Area
Readington Village Location

Readington Township
Hunterdon County, New Jersey
June 2001



2000 0 2000 4000 6000 8000 Feet

Base Map Source: Thomas L. Yager & Associate., March 20, 2001.
ENVIRONMENTAL INVENTORY FOR SOLBERG PROPERTIES.

CLARKE ♦ CATON ♦ HINTZ
A Professional Corporation

Study Area
2000 Aerial Photo

Readington Township
Hunterdon County, New Jersey
June 2001



2000 0 2000 4000 6000 8000 Feet

Base Map Source: Thomas L. Yager & Associates., June, 2001.
ENVIRONMENTAL INVENTORY FOR SOLBERG PROPERTIES.

CLARKE ♦ CATON ♦ HINTZ
A Professional Corporation